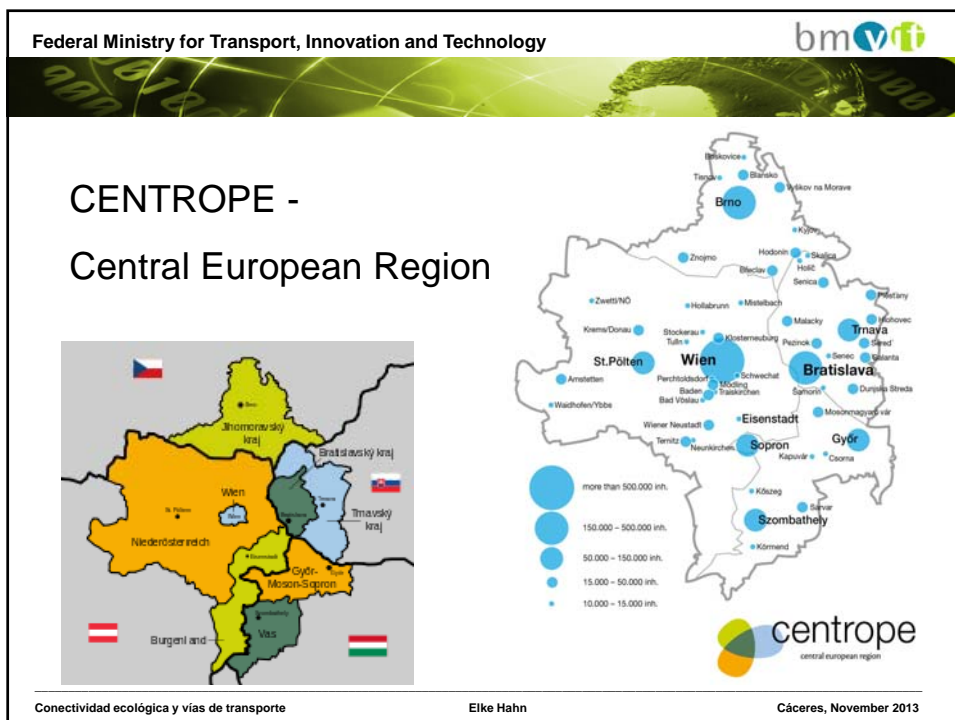
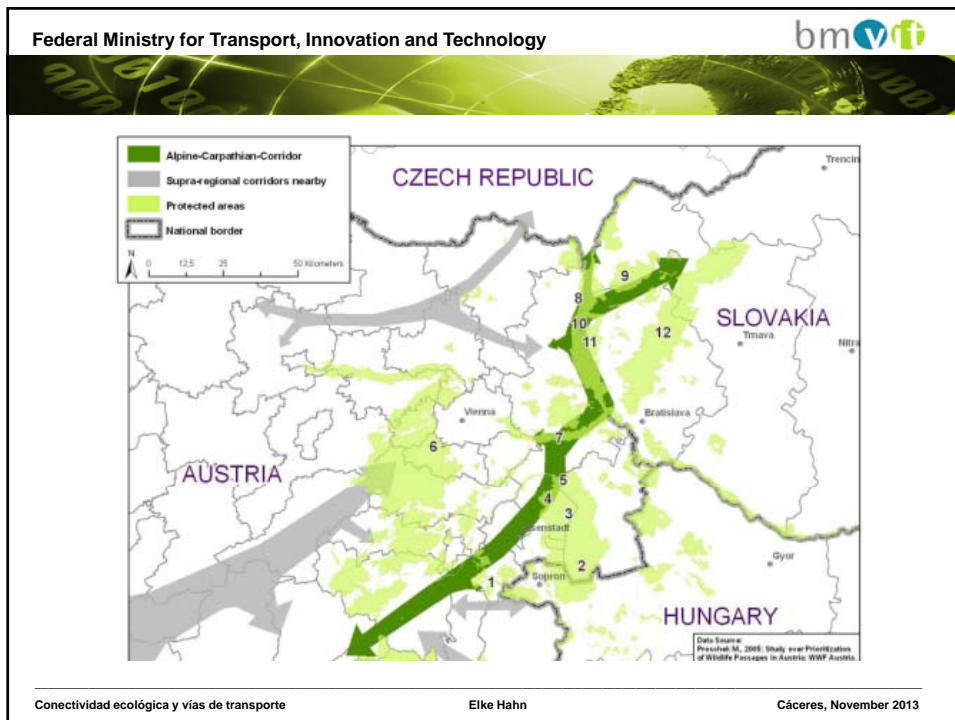


The Alpine Carpathian Corridor Project



Elke Hahn



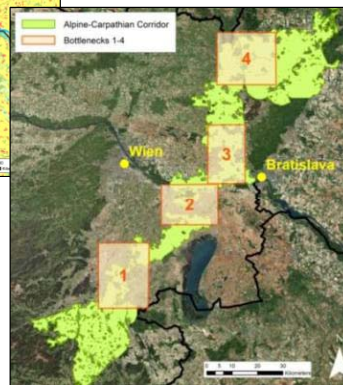
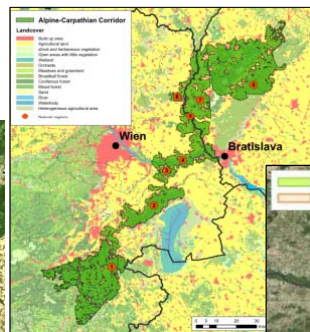


The Project Goal

By 2022 the Alpine-Carpathian-Corridor shall be restored and fully permeable for moving species.

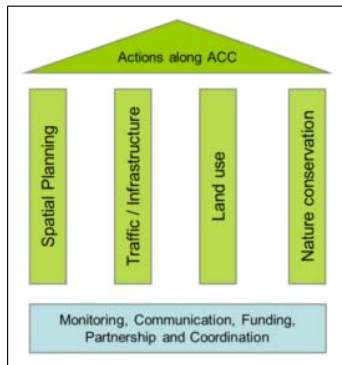


GIS modelling



<http://geo.ivfl.boku.ac.at>

The Action Plan



Infraestructura – Green bridges





Conectividad ecológica y vías de transporte

Elke Hahn

Cáceres, November 2013



Conectividad ecológica y vías de transporte

Elke Hahn

Cáceres, November 2013

Management of wildlife passages

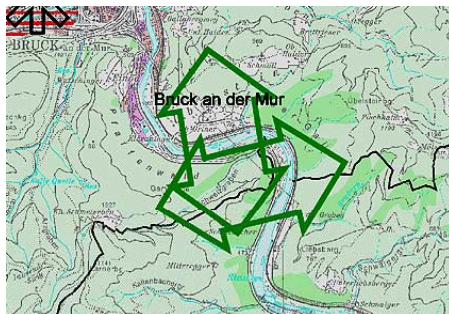


Conectividad ecológica y vías de transporte

Elke Hahn

Cáceres, November 2013

Spatial Planning



Wildlife corridor in Regional Development Programm

Conectividad ecológica y vías de transporte

Elke Hahn

Cáceres, November 2013

Land-use management



Conectividad ecológica y vías de transporte

Elke Hahn

Cáceres, November 2013

Nature protection



Conectividad ecológica y vías de transporte

Elke Hahn

Cáceres, November 2013

Public Awareness



Conectividad ecológica y vías de transporte

Elke Hahn

Cáceres, November 2013

Memorandum of Understanding



Conectividad ecológica y vías de transporte

Elke Hahn

Cáceres, November 2013

Elke Hahn

Federal Ministry for Transport, Innovation and Technology
Department IV - Transport
Group - Roads
Division ST1 - Planning and Environment

Radetzkystr. 2
1030 VIENNA
+43 (0) 1/ 71162-655385
+43 (0) 664/ 9659858
elke.hahn@bmvit.gv.at



Conectividad ecológica y vías de transporte

Elke Hahn

Cáceres, November 2013