

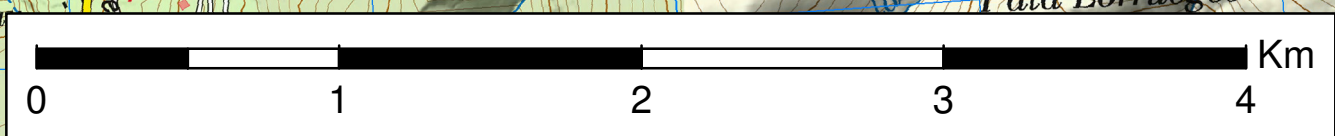


-  Punto inicial de la Reserva
-  Punto final de la Reserva



The map displays a topographic view of the Maldito mountain range, characterized by brown contour lines indicating elevation. A prominent blue line traces a route across the range, starting at a blue triangle (Punto inicial de la Reserva) near Pico de la Maladeta and ending at a black circle (Punto final de la Reserva) near the Refugio de Pescadores. The route passes through various valleys and passes, including the Planas de Posets and the Val de Coronas. Key geographical features include the Rio Cregüena, Rio de Coronas, and Rio de Llosás, along with numerous peaks such as Pico de la Maladeta, Pico de Cregüena, and Pico de Aneto. The map also shows various settlements and huts, such as Es Llauradises, Senarta, and the Refugio de Pescadores. A scale bar at the bottom left indicates distances up to 4 kilometers, and a north arrow is located in the top right corner.